

MORPETH WWTW

BERRY PARK

WATERFORD COUNTY
396 ET
324 ET CONNECTED
71 FUTURE CONNECTIONS
AS OF - 11 JULY 2013

CHISHOLM

RAYMOND TERRACE ROAD

RAYMOND TERRACE ROAD

NOTTING HILL
41 ET
41 ET CONNECTED
AS OF - 11 JULY 2013

GOVERNMENT ROAD

METFORD

THORNTON

DISCLAIMER
Hunter Water Corporation, their subsidiaries or agents accepts no responsibility for any errors, omissions or inaccuracies whatsoever contained within or arising from this map. Verification of the information shown should be obtained by an appropriately qualified person(s).

Date of Aerial Photograph 2007
© Hunter Water Corporation 2009 © AAM Hatch
© Department of Planning © Sinclair Knight and Merz


Base data 01/01/1999 © LPMA of NSW
Addendum data 25/10/2009 © Hunter Water Corporation


DATUM GDA94
MGA ZONE 56


This map is not to be reproduced without prior consent.

LEGEND

YELLOW SHADED AREA INDICATES BOUNDARY OF THE RECYCLED WATER SCHEME

 EXCLUDED

 INCLUDED

 EXISTING RECYCLED WATER MAIN

**CHISHOLM
RECYCLED WATER
SCHEME**

436 ET TOTAL
365 ET CONNECTED
71 FUTURE CONNECTIONS
AS OF - 11 JULY 2013

HUNTER WATER CORPORATION ABN 46 228 513 446



**CHISHOLM
RECYCLED WATER SCHEME**

HUNTER WATER CORPORATION - DEVELOPER SERVICES

NOT DRAWN TO SCALE

DATE DRAWN - 15/07/2013